Ringwood Mines/Landfill

Ringwood Borough, NJ

EPA Facility ID: NJD980529739

ATSDR AGENCY FOR TOXIC SUBSTANCES AND DISEASE REGISTRY

CDC

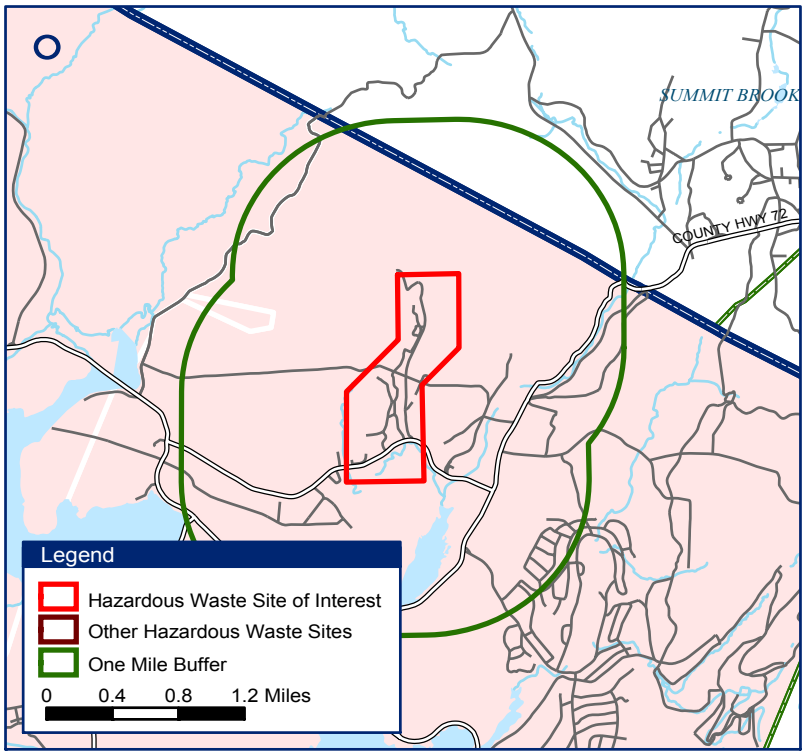

Base Map Source: Geographic Data Technology (DYNAMAP 2000), August 2002
Site Boundary Data Source: ATSDR Public Health GIS Program, August 2002
Coordinate System (All Panels): NAD 1983 State Plane New York East FIPS 3101 Feet

Site Location: Passaic County, NJ

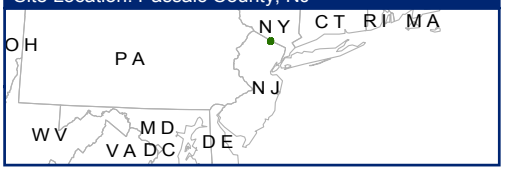

Demographic Statistics
Within One Mile of Site*

Total Population	866
White Alone	553
Black Alone	88
Am. Indian & Alaska Native Alone	149
Asian Alone	11
Native Hawaiian & Other Pacific Islander Alone	0
Some Other Race Alone	18
Two or More Races	47
Hispanic or Latino**	68
Children Aged 6 and Younger	87
Adults Aged 65 and Older	103
Females Aged 15 to 44	168
Total Housing Units	209

Demographics Statistics Source: 2000 U.S. Census
* Calculated using an area-proportion spatial analysis technique
** People who identify their origin as Hispanic or Latino may be of any race.

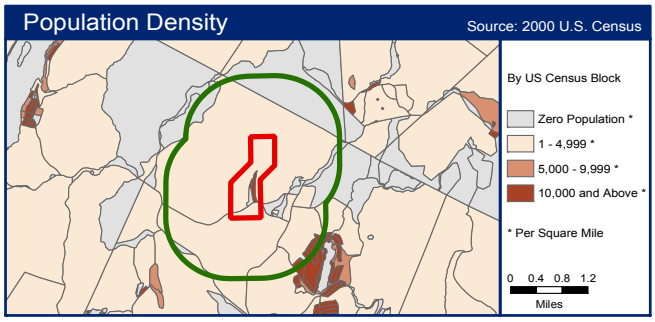

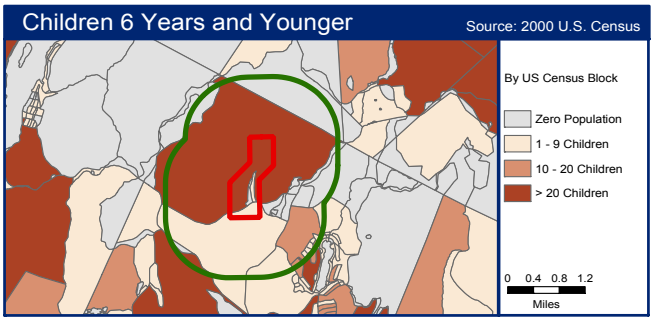

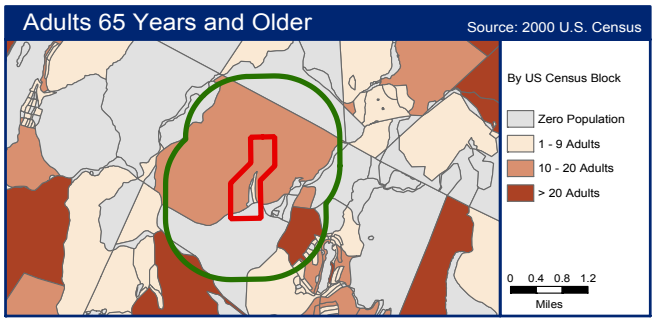

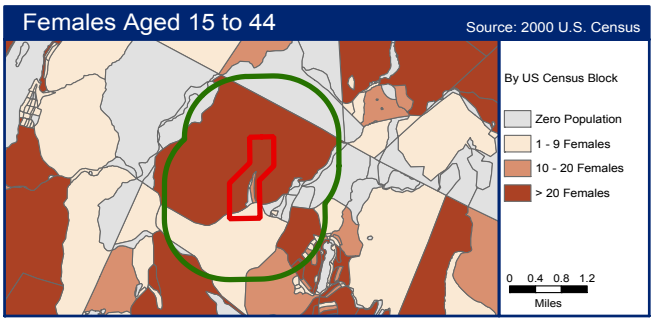

GENERATED: 12-03-2003

FOR INTERNAL AND EXTERNAL RELEASE

CENTERS FOR DISEASE CONTROL AND PREVENTION | UNITED STATES DEPARTMENT OF HEALTH AND HUMAN SERVICES

Figure 2: Ringwood Mines/Landfill Demographic Information

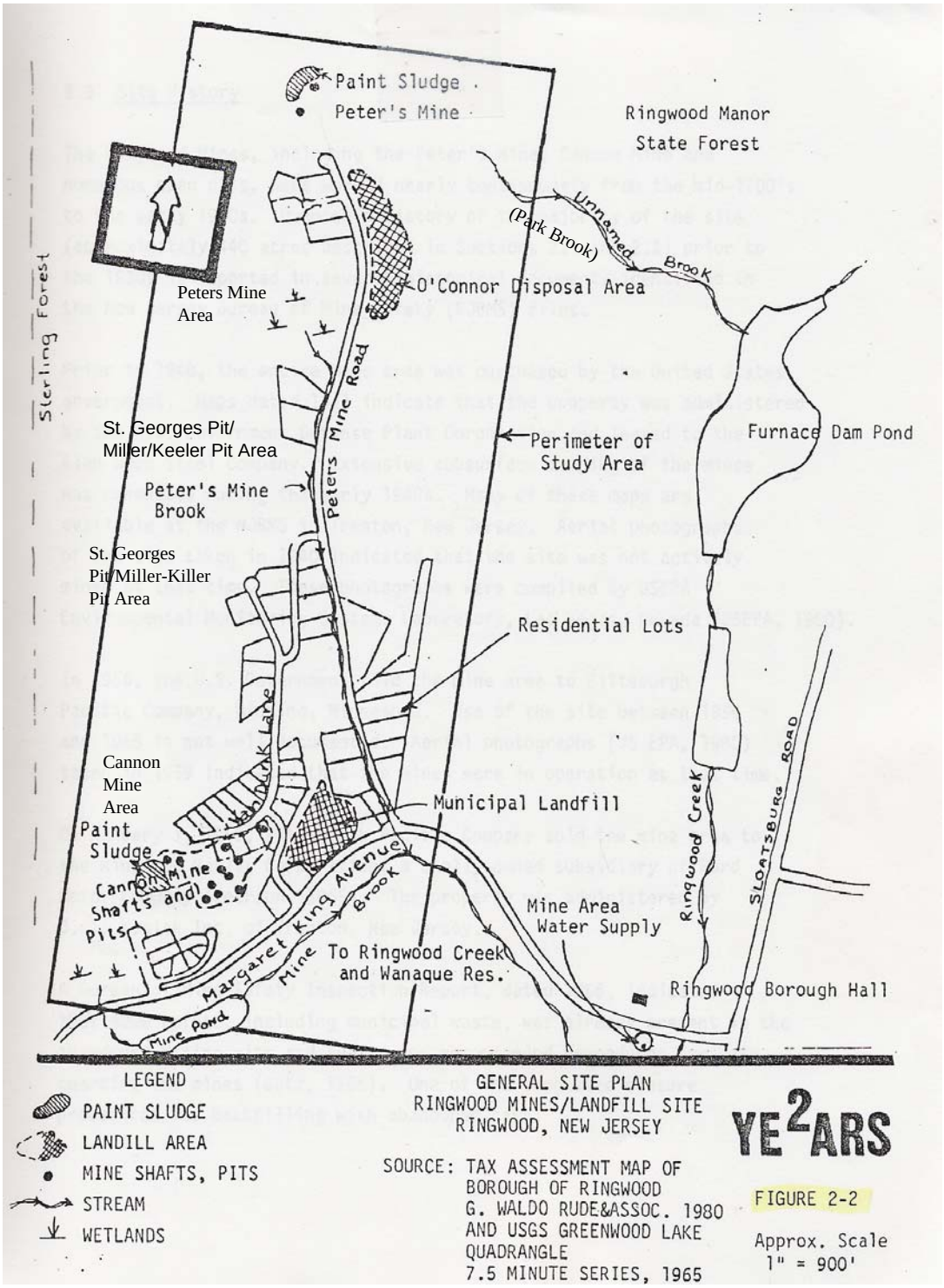

Figure 3: General Site Plan, Ringwood Mines/Landfill site

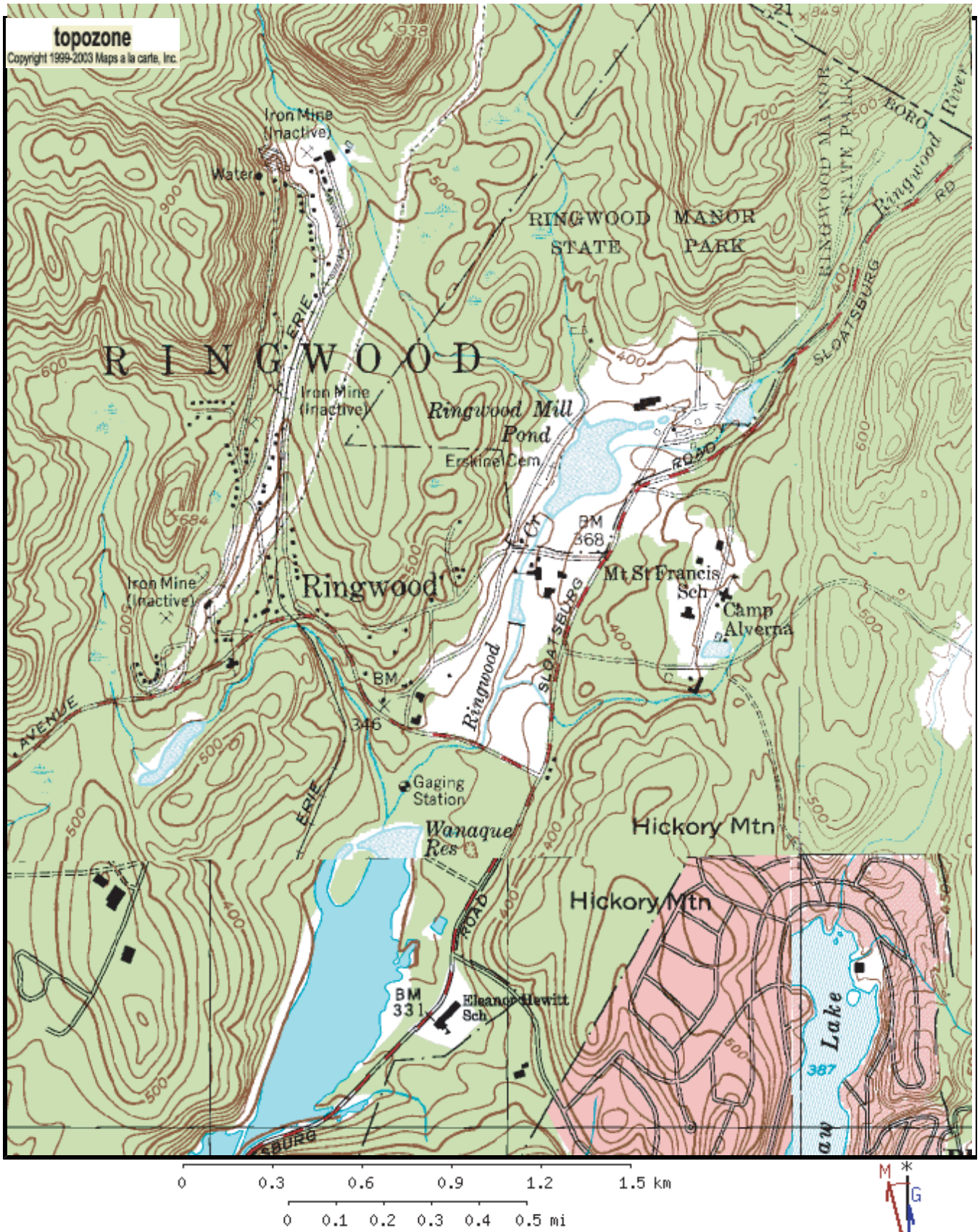

Map center is UTM 18 561950E 4553817N (WGS84/NAD83)
Greenwood Lake quadrangle
Projection is UTM Zone 18 NAD83 Datum

Figure 4: Topographic features of Ringwood Mines/Landfill stie and adjacent areas

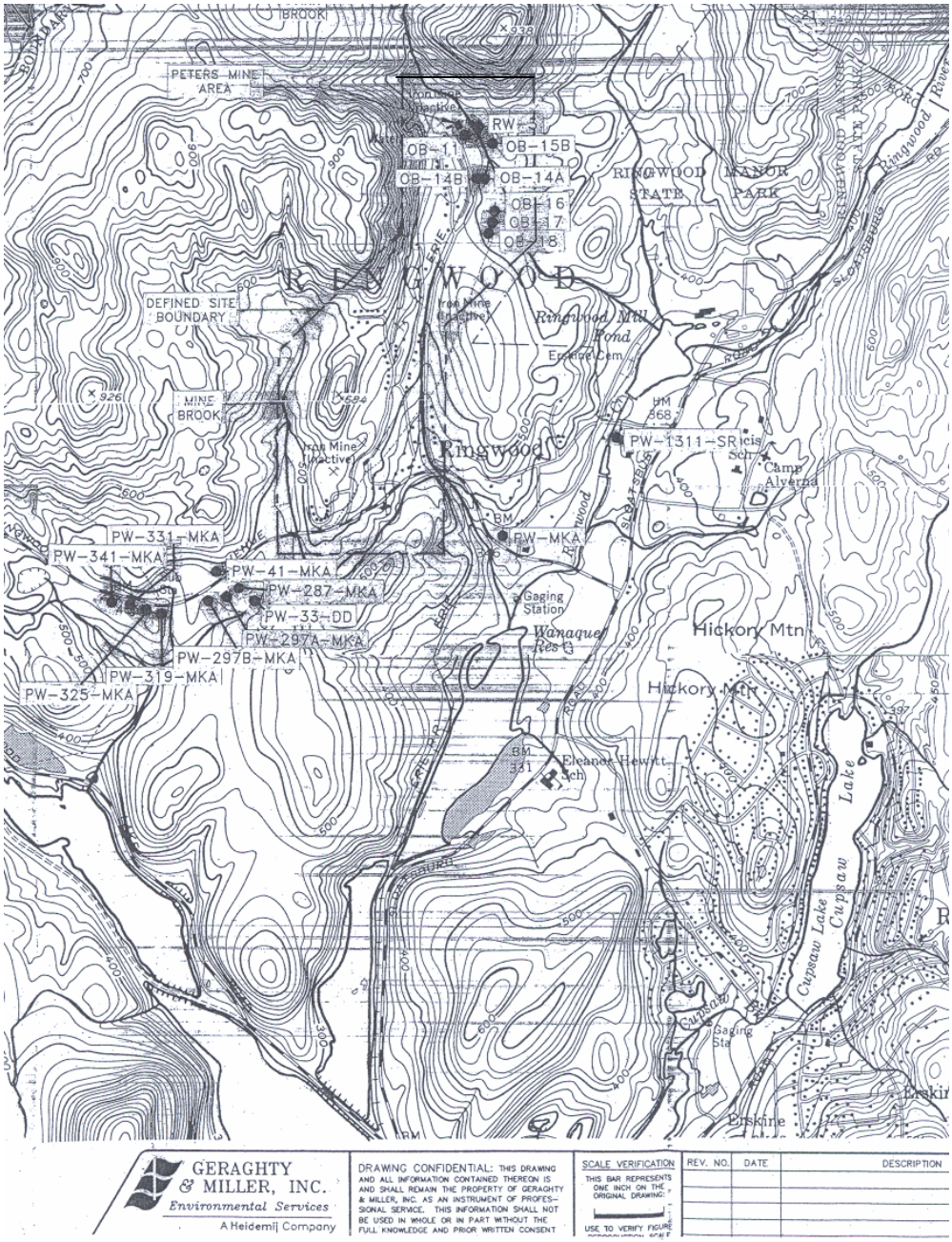

Figure 5: Location of Potables and Monitoring Wells sampled during Environmental Monitoring Program

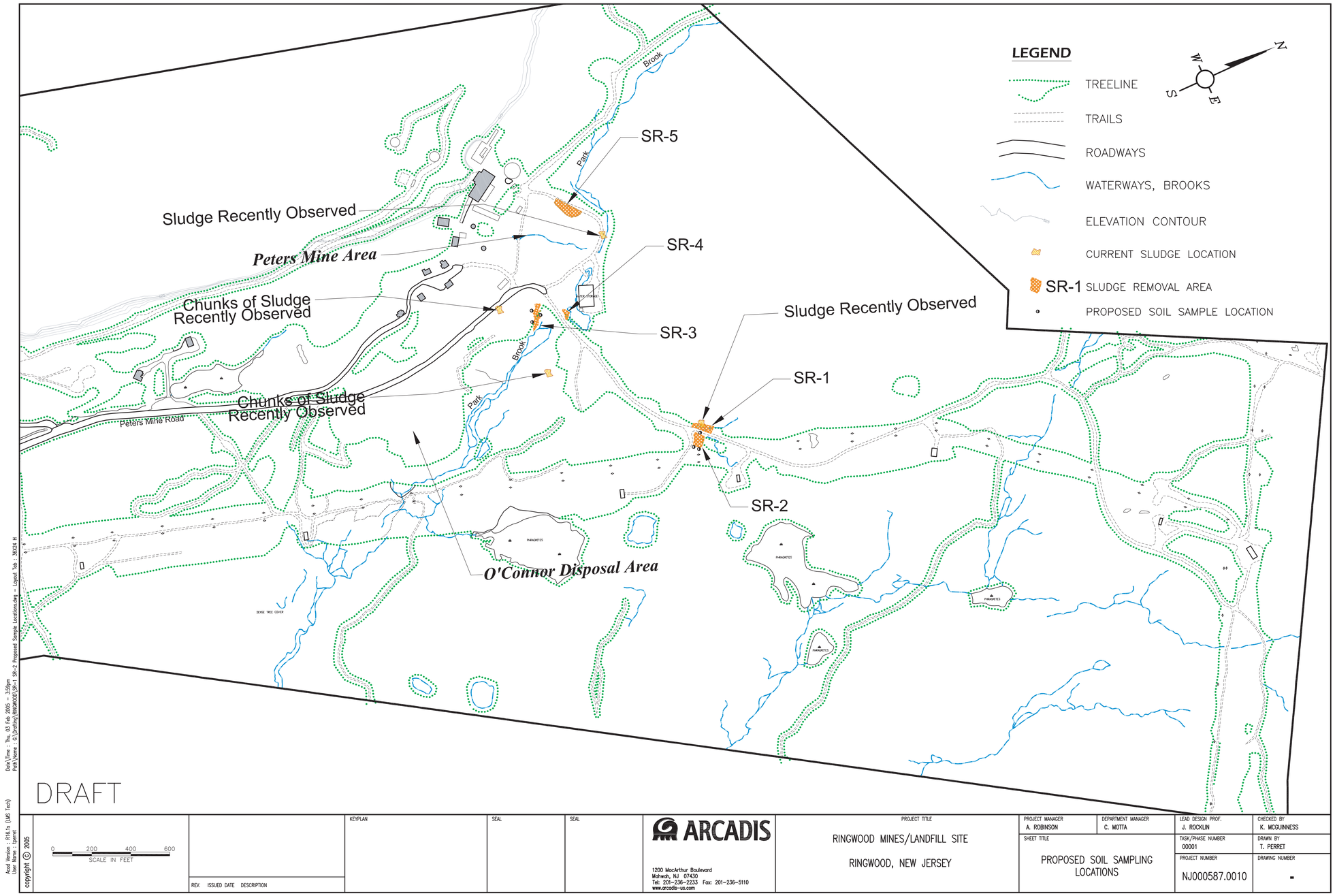

Figure 6: Proposed Soil Sampling Locations and Sludge Removal Areas

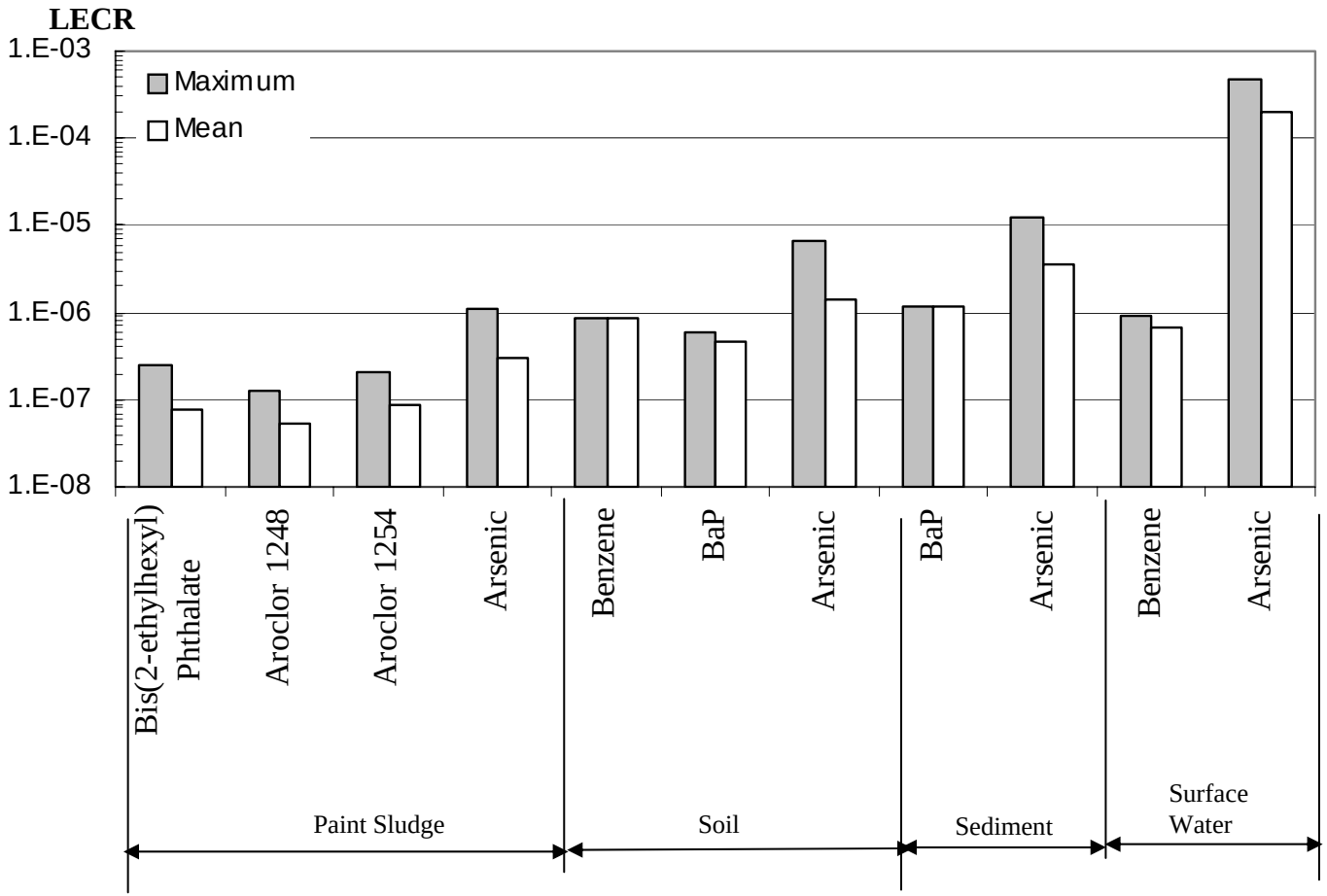

Figure 7: Calculated LECR from Exposures to Contaminants detected in paint sludge, Soil, Sediment and Surface Water

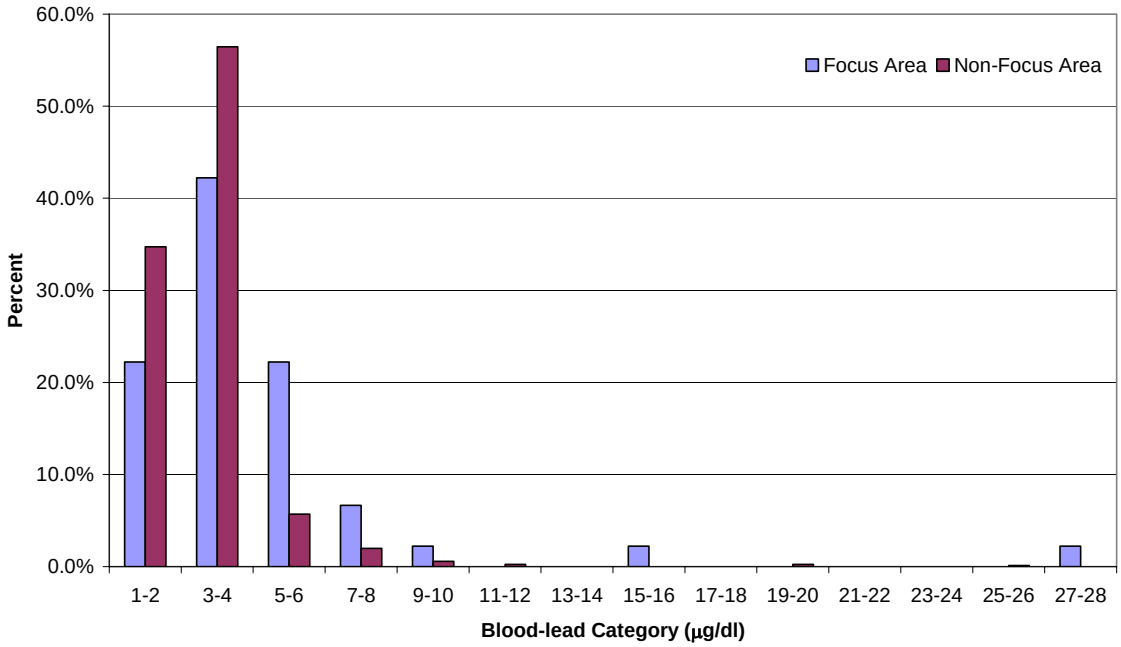

Figure 8: Blood-leads in Ringwood by Area (highest test per child only)