New Jersey Boater's Pumpout Guide

Acknowledgments

The project was a cooperative effort of the United States Fish & Wildlife Service, the Marine Trades Association of New Jersey, New Jersey Department of Environmental Protection Division of Fish and Wildlife, New Jersey Marine Sciences Consortium, New Jersey Sea Grant, New Jersey Department of Environmental Protection Division of Watershed Management, Ocean County Planning Board, Monmouth County Board of Health and the Grant F. Walton Center for Remote Sensing and Spatial Analysis at Rutgers, The State University of New Jersey .

Disclaimers

Note - Marinas that are not participating in the Clean Vessel Act do not follow prescribed guidelines such as cost, location, hours and maintenance. Please call marinas to verify.

Note - Pumpouts may not be accessible to all boats due to restrictions caused by water depth, location of pumpout facility at the marina and clearance required to pass under bridges. If you are unsure whether or not you can safely access a pumpout facility please call the marina beforehand.

No Discharge Areas

The following waterbodies have been declared No Discharge Areas by the U.S. EPA: Navesink River, Shrewsbury River, Shark River, Manasquan River, Barnegat Bay and Hudson River (pending).

Grant F. Walton CRSSA Center for Remote Sensing and Spatial Analysis
Rutgers, The State University of New Jersey

Map composed at CRSSA by Paul Montesano, under the direction of Dr. Richard G. Lathrop.

New Jersey Boater's

2003-04 edition

Pumpout Guide

Official map of New Jersey marinas with vessel pumpout facilities

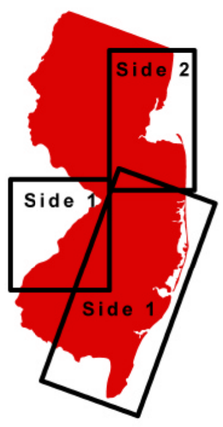

NOT INTENDED FOR NAVIGATIONAL USE

New Jersey Boater's Pumpout Guide Legend

- Open Space
- Water
- No Discharge Areas
- Urban / Developed Land
- Major Roads
- Marina with pumpout facilities

Pumpout Boats: Icon represents area of most frequent service

Royal Flush
Bay Saver
Circle of Life
Wastewatcher

2003-04 edition Resource Directory

Boating Safety Certificates ..... 609-882-2000 ext. 6181

Boat Licenses can be obtained at any Motor Vehicle Agency 609-292-6500

Boat U.S. Foundation Hotline 800-336-BOAT
Information on boating skills and locally offered safety courses

Environmental Incident Report 609-292-7172

Grassroots citizens groups committed to ending coastal water contamination
- Alliance for a Living Ocean 609-492-0222
- American Littoral Society 609-294-3111
- Clean Ocean Action (Sandy Hook Office) 732-872-0111

Marine Law Enforcement 609-748-2050

Marine Mammal Stranding Center 609-266-0538

Marine Trades Association of New Jersey 732-206-1400
Non-profit trade organization comprised of over 300 marine businesses dedicated to promoting and protecting the marine industry and waterways in New Jersey.

National Marine Fisheries Service 732-872-3000

National Estuary Program
- Barnegat Bay Estuary Program 732-286-7877
- Delaware Estuary Program 609-883-9500
- NY/NJ Harbor Estuary Program 212-637-3809

NJDEP Clean Vessel Act Program 609-748-2056

NJDEP Divison of Fish & Wildlife 609-748-2020
Internet - http://www.njfishandwildlife.com
Fishing, crabbing, and clamming regulations

NJDEP Division of Watershed Management 609-984-0058

NJ Marine Sciences Consortium/NJ Sea Grant Program 732-872-1300

NJ State Police
- Atlantic City Station 609-441-3586
- Bivalve Station 856-785-1330
- Burlington Station 609-387-1221
- Lake Hopatcong Station 973-663-3400
- Monmouth Station 732-842-5171
- Newark Bay Station 973-578-8173
- North Wildwood Station 609-522-3933
- Ocean Station 609-296-5807
- Point Pleasant Station 732-899-5050
- Tuckerton 609-296-5807

PORTS (Physical Oceanographic Real-Time System) 718-815-9668
Internet - http://www.co-ops.nos.noaa.gov/d_ports.html
Up-to-the-minute information on currents, tides, and winds.

Rutgers Cooperative Extension of Ocean County 732-349-1152

U.S. Coast Guard
- Atlantic City 609-677-2230
- Avon 732-776-6730
- Manasquan Inlet 732-899-0130
- Barnegat Light 609-494-2661
- Beach Haven 609-492-5751
- Cape May 609-898-6995
- Fortesque 856-447-4422
- Ocean City 609-399-0119
- Point Pleasant 732-899-0130
- Sandy Hook 732-872-0300
- Sea Isle City 609-263-2361
- VHF frequency ..... Channel 16

U.S. Coast Guard Auxiliary Boating Safety Hotline 800-368-5647
Answers to boating safety questions

United States Power Squadron 888-FORUSPS

Vacation Guide 800-ENJOY33
Call for a free vacation guide.
www.oceancountygov.com

Weather Service Broadcast ..... 609-261-6600 ext. 1 #3
24-hour weather and marine forecast.
NOAA Weather Service Internet - http://www.nws.noaa.gov/

New Jersey's

Pumpout Boats

All boats purchased through the NJ Clean Vessel Act Program.

Monmouth County

Royal Flush - Owned by the Monmouth County Board of Chosen Freeholders and operated by the Monmouth County Board of Health. The boat services the Navesink and Shrewsbury Rivers, as well as Sandy Hook Bay. The boat operates Thursdays through Sundays during the summer. For more information contact 732-890-6142.

Ocean County

Service is provided free of charge under a grant from the County of Ocean and the Ocean County Utilities Authority. The boats typically operate from Memorial Day Weekend through the end of September, from 10:00 A.M until 6:00 P.M. All boats can be hailed on VHF channel 9. To obtain a brochure on the Ocean County Pumpout Boats, call the Ocean County Department of Planning at 732-929-2054. Specific pumpout boat information below:

Circle of Life - Owned and operated by the Borough of Seaside Park. The boat patrols central Barnegat Bay, with emphasis on the Tices Shoal area off of Island Beach State Park. The boat operates Fridays through Mondays. For further information, contact the Borough of Seaside Park at 732-793-5505.

Wastewatcher - Owned by the County of Ocean and operated by the Tuckerton Seaport. The boat patrols Little Egg Harbor Bay and Tuckerton Creek. The boat operates Thursdays through Mondays. For further information, contact the Tuckerton Seaport at 609-296-8868.

Bay Saver - Owned by the County of Ocean and operated by the Township of Brick. The boat is scheduled to commence operations in 2003 and service northern Barnegat Bay and the tidal portions of Kettle Creek and the Metedeconk River. Operation schedule is still to be determined but the boat is expected to operate Fridays through Mondays. For further information, contact Brick Township Public Information at 732-262-1000.

2003-04 edition

Are You in Compliance?

Equipment on Boat:	Legal?	Restrictions and Comments:
Installed toilet without MSD	No	
Installed toilet with macerator	No	USCG regulations require that all installed toilets have an attached MSD. Macerator doesn't count as MSD.
Installed toilet with Type I MSD **	Yes (But not OK in *No Discharge Areas*)	OK on boats <65'. Discharge is <1000 per 100 milliliters of fecal coliform bacteria with no visibly identifiable floating solids.
Installed toilet with Type II MSD **	Yes (But not OK in *No Discharge Areas*)	OK on any size boat. Found on larger boats because of electricity and space requirements. Discharge is <200 per 100 milliliters of fecal coliform bacteria with <150 milligrams of suspended solids per liter.
Installed toilet with Type III MSD **	Yes	Keeps waste out of water by using a holding tank. Discharge at onshore pumpout facility or via "Y" valve while more than 3 miles offshore in the ocean.
Portable toilet	Legal on any boat.*	Doesn't fall under USCG regulations of MSD's.
No installed toilet	Yes	Remember *No Discharge Area* Rules.

Note: Some states have additional restrictions. For example, in Florida, houseboats may only have a Type III MSD or a permanent sewer line to shore. Check on your state's laws.
*** Must be USCG certified.*
** Not legal in the Province of Ontario*

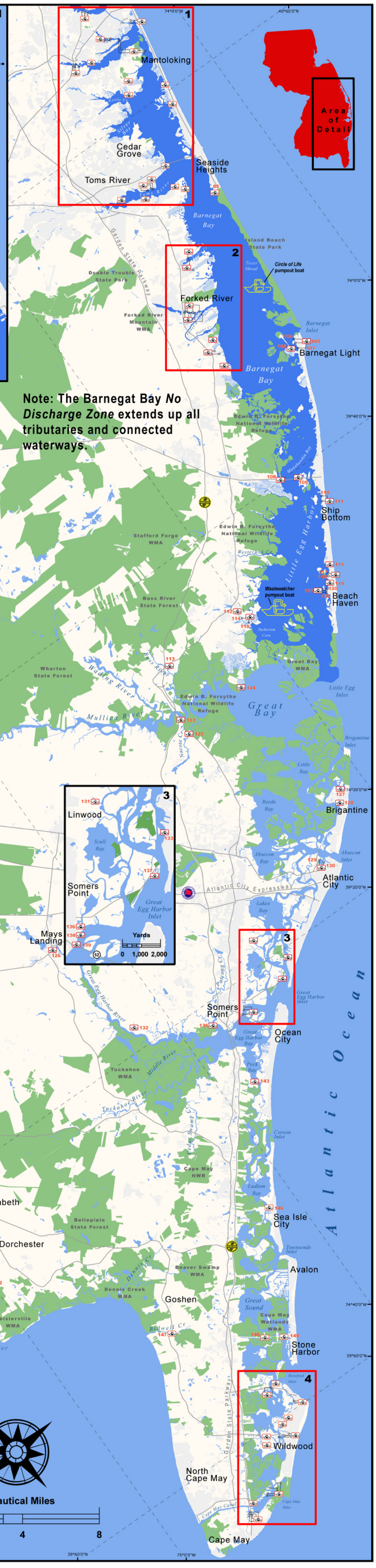

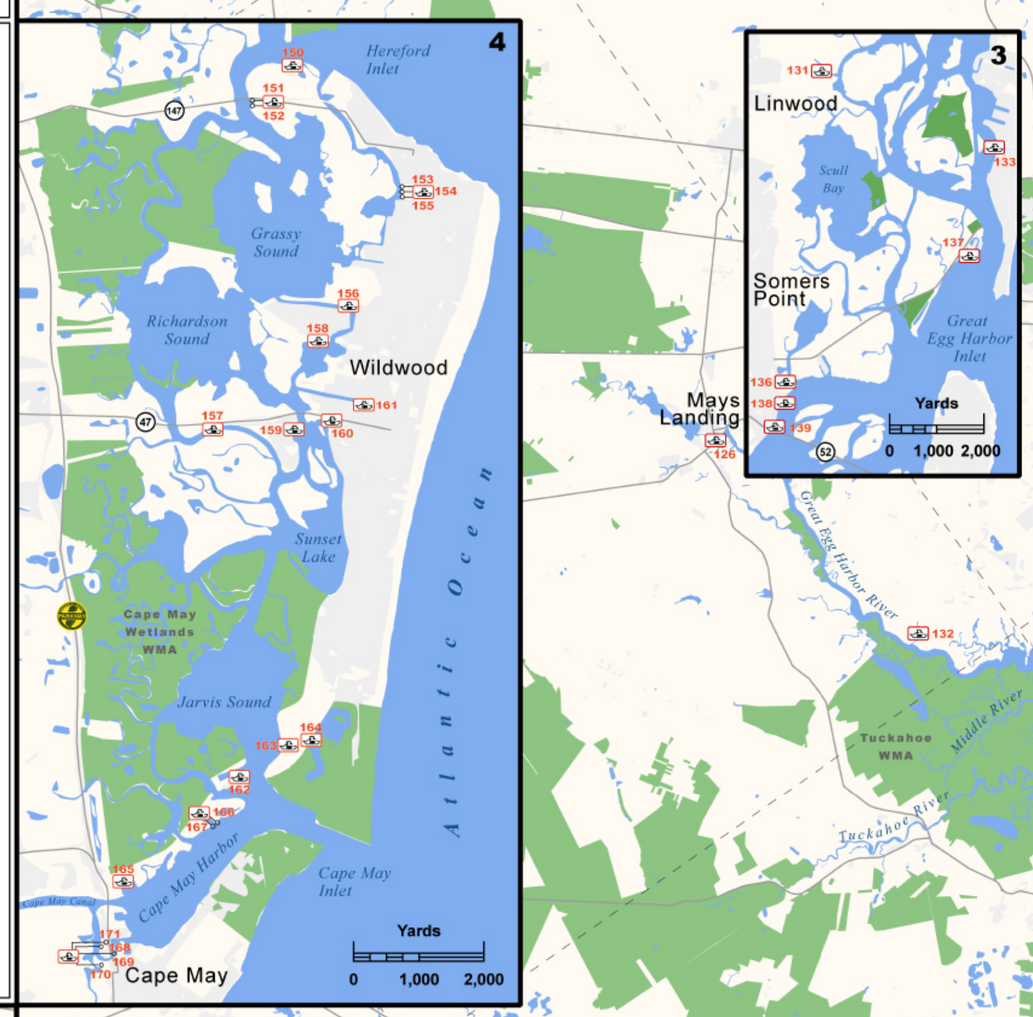

Message to Boaters

Dear Boater,

The New Jersey Boater's Pumpout Guide*, as part of the Clean Vessel Act, has been developed to provide you with a listing of all currently operating pumpout stations in New Jersey as well as helpful background and contact information. It will be updated from time to time as new pumpouts are added, and as pertinent information changes. Calling ahead to the marina of your choice is advised to ensure the pumpout is fully operational.*

Pumping out your boat's holding tank at a certified facility or into a pumpout boat will help keep New Jersey's water clean, and aid in the protection of our fish, shellfish, and wildlife populations. It will also help protect the health of everyone who enjoys New Jersey's beautiful coastal and freshwater resources. After all, no one wants to swim, boat or fish in polluted water. Using pumpout stations is a simple contribution we can all make in preventing pollution and keeping New Jersey's environment clean and healthy.

Thank you for picking up and using the New Jersey Clean Vessel Act Pumpout Station Map. Please remember to be a safe boater and; "Keep Our Waters Clean - Use Pumpouts!"

The Clean Vessel Act Steering Committee

New Jersey Boater's **Pumpout Guide** 2003-04 edition

Boaters: DON'T Pollute!

NEVER:
- Discharge oily bilge water
- Squirt liquid detergent into oily bilge water
- Top off fuel tanks
- Use liquid detergent to disperse fuel spills at fuel pumps
- Dump used oil, other engine fluids or oil products into the water, down storm drains or into a general waste receptacle
- Contaminate used oil with other toxic substances, such as engine cleaner or gasoline
- Use toxic solvents to clean engine parts
- Leave oily tools, parts or debris on the boat or dock
- Spill or burn off paint
- Scrape paint over the water's surface
- Scrape, sand, or paint on windy days
- Allow paint materials to enter the environment
- Launch boat before the paint has cured
- Wash or discard paint cans, brushes, or protective clothing in storm drains or water

Report Environmental Problems

While out on the water, you may witness a form of environmental abuse or an environmental emergency. The state operates a 24-hour hotline you can call to report the situation. Operators will refer the problem to the appropriate authorities. Some examples of environmental crises are algal blooms and fish kills. Water discoloration is an indication of algal blooms, which occurs when large amounts of algae form near the surface of the water. This is a serious problem because decaying algal blooms reduce the oxygen content in the water, particularly in shallow regions, leading to the death of fish and other resident animals. The hotline number is: 1-877-WARNDEP (1-877-927-6337).

Boating Safety

The State of New Jersey recognizes the need for safe boating and highly recommends that all boaters and personal watercraft operators make themselves thoroughly familiar with all the laws and regulations. Here are some safety tips to help you during your travels on New Jersey's waterways:

- Always tell someone where you will be on the water. If you encounter problems, this will help authorities locate you.
- Never go out alone, know your limits, and boat according to your abilities.
- Don't exceed the load limit and know how to swim in case you or someone else goes overboard.
- Always wear your PFD, it is your best life insurance on the water.
- Practice rescue techniques. If someone is in trouble in the water, use elementary rescue methods first, such as throwing something that floats to the victim. Only as a last resort should you enter the water to save someone. As a boater you are obligated to render assistance to someone in distress.

We would like to thank Eleanor A. Bochenek, Marine Scientist, Haskin Shellfish Research Laboratory, Rutgers University and Janet N. Larson, Rutgers Cooperative Extension of Ocean County for sharing their information and allowing the New Jersey Clean Vessel Program to adapt their text for this publication.

ID	Pumpout Facility	Hours	Phone	Lat. (N)/ Long. (W)	Water Body	Largest Vessel (ft)	Depth at Pumpout (ft)	VHF
1	FLASH ENTERPRISE	April-Sept; 9-4:30	973-663-3911	40 59.09 74 36.69	LAKE HOPATCONG	27	3	
2	VON DOHLN BROS INC.	May-Nov; 9-6	201-943-3424	40 50.57 73 58.03	HUDSON RIVER	35	8	
3	PORT IMPERIAL MARINA	All Year; 8-6	201-902-8787	40 45.80 74 01.17	HUDSON RIVER	40	5	88
4	LINCOLN HARBOR YACHT CLUB	April-Oct; 8-6	201-319-5100	40 45.65 74 02.59	HUDSON RIVER	50	5	74
5	NEWPORT YACHT CLUB AND MARINA	April-Oct; 8-4	201-626-5550	40 43.52 74 01.99	HUDSON RIVER	200	11	16
6	LIBERTY HARBOR MARINA	March-Dec; 8-8; 8-4 winter	201-451-1000	40 42.72 74 02.61	MORRIS CANAL	110	15	68
7	LIBERTY LANDING MARINA	March-Dec; 8-7; 8-3 winter	201-985-8000	40 42.64 74 02.59	MORRIS CANAL	200	17	72
8	CITY OF ELIZABETH MARINA	April-Oct; 7-6	908-820-4296	40 38.77 74 01.17	ARTHUR KILL	N/A	5	16
9	OLD SPYE MARINA	April-Oct; 8-5	732-721-1605	40 27.67 74 16.06	CHEESEQUAKE CREEK	45	5	
10	VIKINGS MARINA	April 15-Nov 1; 8-4:30	732-566-5961	40 27.59 74 15.37	RARITAN BAY	40	5	
11	LOCKWOOD BOAT WORKS	April-Nov; 8-6	732-721-1605	40 27.47 74 16.04	CHEESEQUAKE CREEK	50	4	72
12	BROWN'S BOAT YARD	April-Nov; 24 hrs	732-721-6480	40 27.40 74 16.11	CHEESEQUAKE CREEK	3	4	
13	MORGAN MARINA, INC.	April -Nov; 9-5	732-721-2290	40 27.28 74 16.34	RARITAN RIVER	N/A	N/A	
14	MONMOUTH COVE MARINA	May-Oct; 8-4	732-495-9440	40 26.49 74 06.24	RARITAN BAY, PEWS CREEK	40	5	
15	HANS PEDERSEN AND SONS	May-Nov; 8-4:30	732-264-0971	40 26.37 74 11.92	RARITAN BAY	45	6	
16	WAGNER'S TWIN TOWERS MARINA	May-Nov; 8-5	732-583-6930	40 26.00 74 13.10	MATAWAN CREEK	26	3	
17	LEONARDO STATE MARINA	April-Oct; 24 hrs; 7 days	732-291-1333	40 25.28 74 03.68	SANDY HOOK BAY	60	6	16
18	RIVER'S END MARINA	May-0ct; 24 hrs	732-238-2452	40 25.01 74 21.43	SOUTH RIVER	32	3	
19	ATLANTIC HIGHLANDS MUNICIPAL MARINA	April-Nov 15 7:30-4:30	732-291-1670	40 24.96 74 01.92	SANDY HOOK BAY	130	8	9
20	OCEANVIEW MARINA INC.	April-Nov; 8-6	732-842-8777	40 23.47 73 58.67	SHREWSBURY RIVER	28	5	
21	OCEANIC MARINA	7-5 Summer; 8-4:30 M-F winter	732-842-1194	40 22.67 74 00.77	NAVESINK RIVER	43	2-6	
22	FAIR HAVEN YACHT WORKS	May-Sept; 8-6;Tues-Sat	732-747-3010	40 22.05 74 02.23	NAVESINK RIVER	55	6	9
23	CARRIAGE HOUSE MARINA	March-Nov; 9-5	732-741-8113	40 21.75 73 58.50	SHREWSBURY RIVER	50	8	
24	IRWIN'S' YACHT WORKS, INC.	May-Oct; 24 hrs 7 days	732-741-0003	40 21.25 74 03.82	NAVESINK RIVER	80	7	16
25	RED BANK MUNICIPAL BASIN	April 15 - Nov. 15; 24/7	732-530-2770	40 21.19 74 04.03	NAVESINK RIVER	N/A	6	
26	SEA-LAND MARINA	April-Oct; 9-3	732-741-5753	40 21.06 74 04.42	NAVESINK RIVER	16	5	
27	CHRIS'S RIVER PLAZA MARINA	May-Nov; 6-6	732-741-9676	40 21.04 74 04.67	NAVESINK RIVER	30	4	
28	NAVESINK MARINA	April-Oct; 8-4:30	732-842-3700	40 21.03 73 58.56	SHREWSBURY RIVER	50	15	0
29	ATLANTIS YACHT CLUB	Memorial-Labor Day; 9-5	732-222-9693	40 20.22 73 58.74	NAVESINK RIVER	72	5	
30	CHANNEL CLUB MARINA	April-Nov; 8-5	732-222-7717	40 20.20 73 59.91	SHREWSBURY RIVER	110	8	9
31	MONMOUTH SAILING CENTER	May-Oct; 9-5 Sat/Sun 9-2	732-222-3492	40 20.16 73 58.94	SHREWSBURY RIVER	26	3	
32	BARNACLE BILL'S MARINA	April 15-Nov 1; upon request	732-842-4963	40 19.70 74 00.90	NAVESINK RIVER	35	5	
33	MARINER'S EMPORIUM	May-Oct; 8-5	732-870-2542	40 19.53 73 59.41	SHREWSBURY RIVER	50	3	
34	PLEASURE BAY YACHT BASIN INC.	March-Nov; 8-4	732-222-8563	40 19.46 73 59.95	SHREWSBURY RIVER	40	7	
35	OCEANPORT LANDING INC.	April-Oct; 8-4:30; 8:30-3 Sun.; Closed Mon.	732-229-4466	40 18.85 74 00.16	BRANCHPORT CREEK	55	8	
36	TRENTON MARINE CENTER	May-Oct;9-5;Mon-Sat; 10-5 Sun	609-392-7275	40 11.37 74 45.35	DELAWARE RIVER	45	30	
37	SHARK RIVER YACHT CLUB	N/A	732-774-9819	40 11.27 74 01.56	SHARK RIVER	N/A	N/A	
38	MAIN ONE MARINA, INC.	April-Dec 15; 8-5	732-776-5992	40 11.23 74 01.39	SHARK RIVER	38	4	9
39	SHARK RIVER BEACH & YACHT CLUB	April-Nov; 6-8pm	732-775-0700	40 11.17 74 02.41	SHARK RIVER	45	6	
40	BELMAR MUNICIPAL BASIN	6-6 March-Nov; 7-3 Dec-Feb	732-681-2266	40 10.78 74 01.85	SHARK RIVER	75	7	16
41	BORDENTOWN YACHT CLUB	May-Oct; 9-6	609-298-9754	40 09.00 74 42.90	DELAWARE RIVER	3	10	
42	MANASQUAN MUNICIPAL MARINA	April-Oct; 8-4	732-223-0369	40 06.76 74 02.33	MANASQUAN RIVER	23	2	
43	ROBINSON'S ANCHORAGE	April-Oct; 9-4:30	732-223-2589	40 06.70 74 02.63	DEBBIE'S CREEK	40	4	
44	STRICTLEY MARINE	May-Oct; 6-8	732-223-4277	40 06.64 74 02.55	MANASQUAN RIVER	24	2	
45	HOFFMAN'S MARINA INC.	April-Dec; 8-5	732-528-6160	40 06.46 74 02.91	MANASQUAN RIVER	60	6	65
46	BRIELLE MARINE BASIN	April-Oct; 8-4	732-528-6200	40 06.43 74 03.07	MANASQUAN RIVER	40	3	16
47	BRIELLE YACHT CLUB	April-Nov 1st; 8-4:30	(732) 528-6250	40 06.42 74 03.14	MANASQUAN RIVER	40	6	
48	GARDEN STATE MARINA	April-Oct;7-5 Mon-Sat;10-3 Sun	732-892-4222	40 06.12 74 02.48	MANASQUAN RIVER	60	7	9
49	MANASQUAN RIVER CLUB	April-Nov; 8 - 4:30	732-840-0300	40 05.97 74 05.42	MANASQUAN RIVER	50	5	9
50	MARINE MAX	May-Sept; 9-5; Mon-Fri	732-840-2100	40 05.87 74 05.28	MANASQUAN RIVER	40	5	
51	CRYSTAL POINT YACHT CLUB	April-Nov; 24 hrs self-serve	732-892-2300	40 05.74 74 05.17	MANASQUAN RIVER	120	7	16
52	CLARK'S LANDING MARINA	March-Nov; 8-5:30	732-899-5559	40 05.54 74 03.51	MANASQUAN RIVER	50	3	5
53	JOHNSON BROTHERS BOAT WORKS	April-Oct;8-5	732-892-9000	40 04.40 74 03.00	BARNEGAT BAY AND CANAL	150	6	16
54	CANAL POINT MARINA	April-March; 24 hrs; 7 days	732-899-8022	40 04.05 74 03.12	BARNEGAT BAY	50	5	
55	SHOREHAVEN YACHT CLUB	April-Oct; 9-5	732-240-0067	40 04.00 74 04.94	BEAVER DAM CREEK	40	4	
56	FORGE LANDING MARINA	April-Oct 15; 24 hrs; 7days	732-477-0404	40 04.00 74 06.00	METEDECONK RIVER	45	5	
57	JOHNSON BOAT BASIN, INC.	April-Nov 15; 8-5; Tues-Sat	732-840-9530	40 03.94 74 07.86	METEDECONK RIVER	38	3	
58	BRENNAN BOAT COMPANY, INC.	May-Sept; 9-4; Mon-Sat	732-840-1100	40 03.90 74 04.97	METEDECONK RIVER	45	3	
59	LIGHTNING JACK'S MARINA	All Year; 8-5	732-477-0701	40 03.87 74 06.03	METEDECONK RIVER	36	5	19
60	GREEN COVE MARINA	April 15-Nov 15; 9-4; Tues-Sun	732-840-9090	40 03.75 74 07.70	METEDECONK RIVER	50	4	
61	ARNOLD'S YACHT BASIN	April-Oct 8-5; Mon-Fri	732-892-3000	40 03.69 74 04.44	BEAVER DAM CREEK	60	6	
62	COMSTOCK BOAT WORKS	March-Nov;8-4:30	732-899-2500	40 03.55 74 04.45	BARNEGAT BAY	50	4	9
63	WEHRLEN BROTHERS MARINA	Memorial Day-Labor Day; 8-6pm	732-899-3505	40 03.54 74 06.96	METEDECONK RIVER	50	6	
64	LIGHTNING JACKS RIVERSIDE	March-Oct; 8-8	856-461-0086	40 02.38 74 56.73	RANCOCAS CREEK	35	8	
65	BEATON, DAVID AND SONS INC.	May-Nov; 8-4:30	732-477-0259	40 02.36 74 04.44	BARNEGAT BAY	35	4	
66	WINTER YACHT BASIN INC.	SELF SERVICE 24 hrs.	732-477-6700	40 02.36 74 03.51	BARNEGAT BAY	60	7	16
67	G. WINTER SAILING CENTER	April 15-Oct 15; 24 hrs	856-461-3555	40 02.20 74 58.60	DREDGE HARBOR	45	6	
68	RIVERSIDE MARINA, INC.	April-Oct; 9-5	856-461-1077	40 02.16 74 58.66	DREDGE HARBOR	50	7	16
69	CLARK'S LANDING MARINA (DELAWARE RIVER)	May-Oct; 8-4:30	856-461-2700	40 02.00 74 58.48	DELAWARE RIVER	50	3	69
70	BAYWOOD MARINA	April-Oct; 8-5	732-477-3322	40 01.69 74 05.58	BARNEGAT BAY	40	10	
71	DRUMPOINT MARINA	May-Nov; 8-6	732-477-3736	40 01.00 74 06.25	BARNEGAT BAY	30	5	
72	DREDGE HARBOR MARINA	April-Oct;9-4;M-F	856-461-1194	40 01.00 74 59.00	DREDGE HARBOR	47	5	
73	HARBOR YACHT CLUB AND MARINA	April-Nov; 9-5	732-793-7975	40 00.33 74 03.67	ELVIS TIDAL POND	45	6	
74	OCEAN BEACH MARINA INC	April-Oct; 8:30-4:30	732-793-7460	39 59.33 74 04.10	BARNEGAT BAY	40	10	
75	TOMS RIVER YACHT CLUB	April-Oct; 8:30-4	732-929-9809	39 58.40 74 08.08	TOMS RIVER	40	4	
76	FARRAGUTS SPORTSMAN ACADEMY	April 15-Oct 15; 8-4	856-365-9772	39 57.49 75 06.14	DELAWARE RIVER	40	5	
77	PIER ONE MARINA	All Year; 8-6	732-270-0914	39 56.96 74 06.85	BARNEGAT BAY	50	6	
78	DILLON'S' CREEK MARINA	May-Oct 15; 9-5; Mon-Sat	732-270-8541	39 56.68 74 08.20	DILLON'S CREEK	45	5	
79	NELSON MARINE BASIN	May-Oct; 8-4:30	732-270-0022	39 56.52 74 08 58	TOMS RIVER	55	6	79
80	ISLAND HEIGHTS YACHT CLUB	June-Sept 1; 9-5	732-929-2582	39 56.39 74 08.84	TOMS RIVER	50	4	
81	COZY COVE MARINA	April - Nov; 8-5:30	732-929-1171	39 56.33 74 08.54	TOMS RIVER	N/A	8	
82	RIVERBANK MARINA	April-Oct; 8-5	732-244-2106	39 56.09 74 09.23	TOMS RIVER	50	5	
83	OCEAN GATE YACHT BASIN, INC.	All Year ; 8-5	732-269-2565	39 55.76 74 07.15	TOMS RIVER	56	6	
84	GOOD LUCK POINT MARINA	All Year; 24 hrs; 7 days	732-269-3700	39 55.33 74 06.75	BARNEGAT BAY	50	4	
85	WHEEL HOUSE MARINA	June-Oct 15; 7-6	732-793-3296	39 54.36 74 05.24	BARNEGAT BAY	28	2	16
86	GLOUCESTER CITY PROPRIETORS PARK MARINA	N/A	856-456-0169	39 53.73 75 07.73	DELAWARE RIVER	N/A	4	
87	CEDAR CREEK SAILING CENTER/MARINA INC	April-Oct; 9-5	732-269-1351	39 52.30 74 09.28	CEDAR CREEK	45	5	78
88	OCEAN BEACH MARINA SOUTH INC	April-Nov; 9-4	609-693-2347	39 52.14 74 09.28	CEDAR CREEK	45	2	
89	LAUREL HARBOR MARINA	April-Nov; 8:30-4:30; closed Mon	609-693-6112	39 51.65 74 09.47	LAUREL LAGOON	40	4	
90	FORKED RIVER STATE MARINA	April-Oct;6-6	609-693-5045	39 50.13 74 11.98	FORKED RIVER	50	8	16
91	WILBERT'S MARINA	April-Oct; 9-5; closed Monday	609-971-2145	39 50.10 74 11.50	FORKED RIVER	50	5	16
92	SILVER CLOUD HARBOR MARINA	April 15-Nov 1; 8-5	609-693-2145	39 50.10 74 11.52	FORKED RIVER	60	4	9
93	THE MARINA AT TALL OAKS	March 15-Nov 15; 24 hrs	609-971-1357	39 49.93 74 11.34	FORKED RIVER	50	6	
94	TIDE'S END MARINA	March-Nov; 9-5	609-693-9423	39 49.92 74 11.30	FORKED RIVER	40	7	71
95	RICK'S MARINA INC.	All Year; 8-5	609-693-2134	39 49.89 74 11.20	N. BRANCH FORKED RIVER	50	12	
96	TOWNSEND'S MARINA	March-Dec; 8-5	609-693-6100	39 49.78 74 11.09	N. BRANCH FORKED RIVER	35	10	
97	SOUTHWINDS HARBOR MARINA	April-Nov; 8-4	609-693-6288	39 49.68 74 10 74	FORKED RIVER	50	8	17
98	LACEY ELKS LODGE NO. 2518	May-Oct; 24 hrs; 7days	609-693-1281	39 49.47 74 10.72	FORKED RIVER	38	6	
99	HOLIDAY HARBOR MARINA	April-Oct; 8-5	609-693-2217	39 48.01 74 11.05	BARNEGAT BAY	60	5	
100	RICHARD'S BUTTONWOOD MARINA	March-Nov; 6-9	856-467-9173	39 47.59 75 21.21	RACCOON CREEK	35	10	
101	LONG KEY YACHT CLUB & MARINA	April-Nov; 8-5; closed Wed	609-693-9444	39 47.57 74 11.49	BARNEGAT BAY	40	3	
102	STAN'S MARINE CENTER	April-Nov; 8-5:00;closed Tuesdays	609-693-7600	39 47.30 74 11.33	SOUTH HARBOR	40	5	16
103	LEAMINGS MARINE, INC.	March-Nov; 8-5	609-971-1514	39 46.61 74 11.55	BARNEGAT BAY	30	6	
104	LIGHTHOUSE MARINA	March-Oct, 6-6; Nov-Feb, 8-4	609-494-2305	39 45.65 74 06.64	BARNEGAT BAY	50	12	
105	BOROUGH OF BARNEGAT LIGHT PUBLIC DOCK	May-Labor Day; 24 hrs	609-494-9196	39 45.45 74 06.70	BARNEGAT BAY	30	2	
106	HIGH BAR HARBOR YACHT CLUB CONDO. ASSOC.	April 15-Oct 15; 8-5	609-494-8801	39 45.31 74 07.13	HIGH BAR HARBOR	60	10	16
107	BAYVIEW MARINA	April -Nov; 9-5	609-494-7450	39 45.25 74 06.74	BARNEGAT BAY	50	5	
108	MARGO'S INN	May-Nov; 9-5	609-597-8909	39 40.06 74 12.88	BARNEGAT BAY	28	4	16
109	CAUSEWAY BOAT RENTAL & MARINA	April- Nov; 6-5	609-494-1371	39 39.65 74 11.82	BARNEGAT BAY	40	4	
110	SUNSET MARINA, INC	April-Oct; 9-5	609-361-1400	39 38.18 74 11 27	BARNEGAT BAY	40	5	16
111	MARINE MAX	April-Nov; 8-4:30	609-926-0600	39 37.94 74 11.47	GREAT EGG HARBOR	50	6	6
112	MAGLEY'S G.E.B. Marina	May-Oct; 8-3; closed Tues/Thur	609-294-1859	39 35.85 74 20.42	TUCKERTON CREEK	40	6	
113	VIKING YACHTING CENTER	April-Nov; 8-4	609-296-2388	39 35.52 74 26.28	BASS RIVER	50	10	72
114	TUCKERTON MARINE SERVICE STATION	May-Oct;8-5 Tues-Sat;9-3 Sun;Closed Mon.	609-296-1820	39 35.39 74 20.41	TUCKERTON CREEK	40	6	22
115	SOUTHWICK'S MARINA/ GARDEN HARBOR MARINA	May-Nov; 8-5	609-492-5191	39 35.01 74 13 61	LITTLE EGG HARBOR	30	3	9
116	SHELTERED COVE MARINA	All Year; 8-5	609-296-9400	39 34.98 74 20.22	LITTLE EGG HARBOR	40	8	16
117	EASTERN MARINE	April-Nov; 8-6	609-492-1118	39 34.65 74 13.97	BARNEGAT BAY	50	4	16
118	SPORTSMAN'S MARINA	8-4:30	609-492-7931	39 34.58 74 14.05	LITTLE EGG HARBOR	N/A	7	14
119	SHELTER HARBOR MARINA	May-Oct; 9-5	609-492-8645	39 34.32 74 14.19	LITTLE EGG HARBOR BAY	45	7	16
120	MORRISON'S BEACH HAVEN MARINA	April-Oct; 7-7; 8-4:30 winter	609-492-2150	39 34.01 74 14.66	LITTLE EGG HARBOR BAY	60	5	
121	BLACK WHALE CRUISES	June-Labor Day; 9-6	609-492-0333	39 33.98 74 14.75	LITTLE EGG HARBOR BAY	50	4	11
122	BEACH HAVEN YACHT CLUB MARINA	March-Dec; 7-9pm	609-492-9101	39 33.50 74 14.8	LITTLE EGG HARBOR BAY	80	7	16
123	CHESTNUT NECK BOAT YARD	March 15-Nov 15; 8-4:30	609-652-1119	39 32.85 74 27.67	MULLICA RIVER	40	8	9
124	GREAT BAY MARINA	March 15-Nov 20; 6-6	609-296-2392	39 32.47 74 23.21	GREAT BAY	45	5	
125	NACOTE CREEK MARINA	All Year; 9-5	609-652-9380	39 32.01 74 27.93	NACOTE CREEK	38	15	68
126	MAYS LANDING MARINA	April-Oct; 8-5	609-625-3141	39 26.91 74 43.72	GREAT EGG HARBOR RIVER	40	4	
127	NORTH POINT MARINA	April-Oct; 8-5	609-266-3939	39 25.11 74 21.73	STEELSMAN BAY	30	3	68
128	DEEBOLD BOAT YARD	April-Nov; 9-5; Mon-Sat	609-266-3214	39 24.58 74 22.33	BONITA TIDEWAY	23	12	16
129	SENATOR FRANK S. FARLEY STATE MARINA	April-Oct; 7-9	609-441-8482	39 22.72 74 25.64	CLAM CREEK	200	13	65
130	KAMMERMAN'S MARINE	April-Nov; 8-5	609-348-8418 or 0669	39 22.54 74 25.47	CLAM CREEK	150	6	16
131	GIFFORD MARINE	May-Oct 15; 8-5	609-383-9500	39 21.30 74 32.41	GREAT EGG HARBOR	41	4	
132	HIDDEN MILL MARINE CENTER	April-Oct; Mon-Sat 8:30-5; closed Sun/Tues	609-927-3627	39 21.13 74 42.30	GREAT EGG HARBOR RIVER	39	3	
133	SUNSET DOCK BAR AND MARINA	April-Oct; 9-5	609-822-3400	39 19.51 74 31.10	INTRACOASTAL WATERWAY	50	8	
134	SPRING GARDEN MARINA	April-Oct; 8-5	856-825-5334	39 18.99 74 59.82	MAURICE RIVER	50	20	
135	WATERFRONT BOAT YARD	June-Sept 1; 8-4:30	609-926-8545	39 18.89 74 37.84	PATCONG RIVER	35	3	
136	MARINE MAX	April-Nov; 8-4:30	609-494-2838	39 18.80 74 35.39	MANAHAWKIN BAY	36	5	
137	SEAVIEW HARBOR MARINA	April-Oct; 7-6	609-823-2626	39 18.77 74 32.18	GREAT EGG HARBOR BAY	125	6	10
138	SOMERS POINT MARINA	April-Oct; 8-5; Tues-Sat	609-927-5900	39 18.66 74 35.55	GREAT EGG HARBOR BAY	30	4	16
139	WATERFRONT POWER SPORTS	March-Oct; 9-4:30; closed Mon	609-926-1700	39 18.48 74 35.80	GREAT BAY	50	3	
140	SUNDOG MARINA	All Year; 24 hrs	856-447-3992	39 17.49 75 11.84	NANTUXENT CREEK	40	5	16
141	PENNY HILL MARINA	April-Dec; 8-5; 8-3 Sun.	609-785-0100	39 16.40 74 58.75	MAURICE RIVER	N/A	3	70
142	FOUR STAR MARINA	May-Nov; 6-6	856-785-1273	39 16.00 74 59.00	MAURICE RIVER	50	12	
143	ALL SEASONS MARINA	March-Oct; 8-4:30	609-390-1850	39 15.29 74 37.77	PECK BAY	150	6	16
144	BOAT WORLD MARINA	May-Oct 15; 7-5	856-785-9878	39 15.14 74 59.90	MAURICE RIVER	35	3	68
145	FORTESCUE STATE MARINA	May 15-Oct; 8-6	856-447-5115	39 14.50 75 10.284	CEDAR CREEK	60	4	78
146	MINMAR MARINA	March-Oct; 8-5	609-263-2201	39 09.47 74 41.85	INTRACOASTAL WATERWAY	40	6	16
147	BAY WAY MARINA	April-Nov; 7-6	609-465-1676	39 07.08 75 52.05	BIDWELL CREEK	40	8	
148	CAMP MARINE SERVICES INC	April-Nov; 8-5	609-368-1777	39 04.01 74 47.09	SCOTCH BONNET CREEK	45	5	
149	STONE HARBOR MARINA INC.	All Year; 7-4:30; Mon-Fri	609-368-1141	39 03.48 74 45.96	GREAT CHANNEL	40	3	9
150	DOLPHIN COVE MARINA	April-Nov; 24 hours	609-465-4770	39 01.71 74 48.10	TWO MILE BRIDGE	30	15	
151	C & T MARINA, INC.	March 15-Dec 15th; 8-5	609-523-0144	39 01.69 74 48.66	GRASSY SOUND CHANNEL	40	9	
152	THOMPSON MARINE & ENGINE INC	March-Dec; 8-4:30	609-927-2415	39 01.64 74 48.63	POWELLS CREEK	52	3	68
153	NORTH WILDWOOD BAYFRONT PARK	April-Nov 15; 6-2	609-522-5411	39 00.44 74 47.92	BEACH CREEK	30	10	
154	NORTH WILDWOOD MARINA	April-Nov; 8-5	609-522-1307	39 00.40 74 47.97	INTRACOASTAL WATERWAY	40	6	
155	SOUTH DOCK MARINA	April-Oct; 7-7	609-522-0900	39 00.38 74 48.039	OTTENS HARBOR	40	4	
156	B & E MARINE	March-Oct 8-4:30; Tues-Sat	609-522-6440	38 59.94 74 49.02	HEREFORD INLET	32	8	
157	PIER 47 MARINA	April 15-Oct 15; 8-5	609-729-4774	38 59.70 74 50.81	RICHARDSON'S CHANNEL	32	4	16
158	BRIDGEPORT MARINA	May-Oct; 8-5; Mon-Sat	609-729-1244 or 9186	38 59.69 74 09.02	POST CREEK BASIN	30	4	68
159	LIGHTHOUSE POINTE MARINA	April-Oct; 8-5:30	609-729-2229	38 59.39 74 50 19	GRASSY SOUND CHANNEL	40	5	16
160	DELTA LADY, INC	May-Sept; 8-8	609-522-1919	38 59.29 74 49.81	INTRACOASTAL WATERWAY	65	7	
161	SCHOONER ISLAND MARINA	March-Dec; 8-5	609-729-8900	38 59.21 74 49.47	GRASSY SOUND CHANNEL	10	6	9
162	HINCH MARINA, INC.	N/A	609-884-7289	38 57.45 74 52.57	CAPE MAY HARBOR	N/A	5	
163	MILL CREEK MARINA	April-Nov; 8-5	609-884-4391	38 57.43 74 52.00	CAPE MAY HARBOR	40	6	
164	TWO MILE LANDING MARINA	April 15-Oct 15; 9-5	609-522-1341	38 57.37 74 51.80	CAPE MAY HARBOR	100	25	69
165	CANYON CLUB RESORT MARINA	Memorial-Labor Day; 8-8; Winter;8-5	609-884-0188	38 57.29 74 54.10	CAPE MAY HARBOR	100	8	16
166	BREE-ZEE-LEE YACHT BASIN	May-Oct; 8-5	609-884-4849	38 57.24 74 53.00	CAPE MAY HARBOR	40	4	
167	HARBORVIEW MARINA	April-Dec; 6-6	609-884-0808	38 57.23 74 53.05	CAPE MAY HARBOR	40	5	
168	MISS CHRIS MARINA	March-Dec; 6-5	609-884-3351	38 57.00 74 54.65	CAPE ISLAND CREEK	100	8	16
169	SOUTH JERSEY MARINA	May-Nov 15; 7-9pm	609-884-2400	38 56.89 74 54.59	SCHELLENGER CREEK	200	12	16
170	ROSEMANS BOAT YARD	All Year; 8-6	609-884-3370	38 56.88 74 54.76	SCHELLENGER CREEK	45	10	
171	CAPE MAY MARINA INC.	April-Dec; 8-6	609-884-0262	38 56.82 74 54.82	CAPE ISLAND CREEK	80	8	16

Relevant Internet Sites

New Jersey Dept. of Environmental Protection
www.state.nj.us/dep
New Jersey Division of Fish & Wildlife
www.njfishandwildlife.com
United States Fish & Wildlife Service
www.fws.gov
New Jersey Marine Sciences Consortium
www.njmsc.org
Marine Trades Association of New Jersey
www.mtanj.org
New Jersey Division of Watershed Management
www.state.nj.us/dep/watershedmgt
Delaware Estuary Program
www.delep.org
NY/NJ Harbor Estuary Program
www.harborestuary.org
Barnegat Bay National Estuary Program
www.bbep.org
Clean Marina Initiative
www.state.nj.us/dep/cmp